Sanitized Copy Approved for Release 2010/08/16 : CIA-RDP88-00206R000300150038-0

PHOTO NO	LOT NO	MAP REFERENCE	LATITUDE	
1648 82	G0105-83		5000N	3615E

COUNTRY: USSR

PROVINCE: WAC 234D

AREA NO	SUBJECT	SUBJECT	SUBJECT	SUBJECT	SUBJECT	SUBJECT	SUBJECT	SUBJECT
	KHARKOV ROTOR-ADJUS							
	TING SHOP OF KHARKOV							
	TURBINE WORKS							

STAT

21,23

DATE OF PHOTO			TYPE	QUALITY	CLASS	NO OF CARDS
Nov 82						

CLASSIFICATION: Copyrighted

CAPTIONED BY: GC.

FORM 12-79 174 OBSOLETE PREVIOUS EDITIONS

PHOTO ANALYSIS REPORT

Sanitized Copy Approved for Release 2010/08/16 : CIA-RDP88-00206R000300150038-0

Sanitized Copy Approved for Release 2010/08/16 : CIA-RDP88-00206R000300150038-0

PHOTO NO 16th B. | LOT NO C0105-83 | MAP REFERENCE | LATITUDE 41 21 N | 72 14 E

COUNTRY USSR | PROVINCE WAC 328C

AREA NO | SUBJECT | SUBJECT | SUBJECT | SUBJECT | SUBJECT | SUBJECT | SUBJECT | SUBJECT

TASHKUMYR BLDG, SITE OF THE TASHKUMYR HYDRO-ELECTRIC POWER STATION ON THE NARYN RIVER

STAT

17 29

DATE OF PHOTO Jan 83 | TYPE | QUALITY | CLASS | NO OF CARDS

CLASSIFICATION Copyrighted | CAPTIONED BY C.C.

FORM 12-79 174 OBSOLETE PREVIOUS EDITIONS

PHOTO ANALYSIS REPORT

Sanitized Copy Approved for Release 2010/08/16 : CIA-RDP88-00206R000300150038-0

Sanitized Copy Approved for Release 2010/08/16 : CIA-RDP88-00206R000300150038-0

PHOTO NO 1 HR 83 | LOT NO CC1C5-63 | MAP REFERENCE | LATITUDE 4121 N | 7214 E

COUNTRY USSR | PROVINCE WAC 328C

AREA NO | SUBJECT | SUBJECT | SUBJECT | SUBJECT | SUBJECT | SUBJECT | SUBJECT | SUBJECT

TASHKUMYR BLDG SITE OF THE TASHKUMYR HYDRO-ELECTRIC POWER STATION ON THE NARYN RIVER

STAT

17,29

DATE OF PHOTO	TYPE	QUALITY	CLASS	NO OF CARDS
Jan 83				

CLASSIFICATION Copyright | CAPTIONED BY C C

FORM 12-79 174 OBSOLETE PREVIOUS EDITIONS

PHOTO ANALYSIS REPORT

Sanitized Copy Approved for Release 2010/08/16 : CIA-RDP88-00206R000300150038-0

Sanitized Copy Approved for Release 2010/08/16 : CIA-RDP88-00206R000300150038-0

PHOTO NO. | LOT NO. | MAP REFERENCE | LATITUDE 5026N | 3031E

COUNTRY | PROVINCE WAC 233B

AREA NO.	SUBJECT	SUBJECT	SUBJECT	SUBJECT	SUBJECT	SUBJECT	SUBJECT	SUBJECT
RIVER OVER ER	MOSCOW THE DNIEPER	BRIDGE RIV						

STAT

JH 25

DATE OF PHOTO	TYPE	QUALITY	CLASS	NO OF CARDS
Oct 82				

CLASSIFICATION | CAPTION ENTRY

FORM 12-79 174 OBSOLETE PREVIOUS EDITIONS

PHOTO ANALYSIS REPORT

Sanitized Copy Approved for Release 2010/08/16 : CIA-RDP88-00206R000300150038-0

Sanitized Copy Approved for Release 2010/08/16 : CIA-RDP88-00206R000300150038-0

PHOTO NO | LOT NO | MAP REFERENCE | LATITUDE 50 26 N | LONGITUDE 30 31 E

COUNTRY | PROVINCE

WAC 23B

AREA NO | SUBJECT | SUBJECT | SUBJECT | SUBJECT | SUBJECT | SUBJECT | SUBJECT | SUBJECT

KIEV UKRAINIAN MOTH
ER AND CHILD CARE CE
NTER OF THE KIEV PED
IATRICS, OBSTETRICS A
ND GYNECOLOGY RESEAR
CH INSTITUTE

STAT

4/9

DATE OF PHOTO | TIME | ALTITUDE | SCALE | NO OF CARDS | REMARKS

Jan 43

CLASSIFICATION | CAPTIONED BY

FORM 57-78 174 OBSOLETE PREVIOUS EDITIONS

PHOTO ANALYSIS REPORT

Sanitized Copy Approved for Release 2010/08/16 : CIA-RDP88-00206R000300150038-0

Sanitized Copy Approved for Release 2010/08/16 : CIA-RDP88-00206R000300150038-0

PHOTO NO 1448 Hh | LOT NO GD105-83 | MAP REFERENCE | LATITUDE 5545N | LONGITUDE 3735E

COUNTRY USSR | PROVINCE WAC 167B

AREA NO | SUBJECT | SUBJECT | SUBJECT | SUBJECT | SUBJECT | SUBJECT | SUBJECT | SUBJECT

MOSCOW DETSKY MIR (C)

HILDRENS WORLD DEPT.

STORE

STAT

710

DATE OF PHOTO	TYPE	QUALITY	CLASS	NO OF CARDS	SOURCE
Dec 82					

CLASSIFICATION Copyrighted | CAPTIONED? O.K.

FORM 12-79 174 OBSOLETE PREVIOUS EDITIONS

PHOTO ANALYSIS REPORT

Sanitized Copy Approved for Release 2010/08/16 : CIA-RDP88-00206R000300150038-0

Sanitized Copy Approved for Release 2010/08/16 : CIA-RDP88-00206R000300150038-0

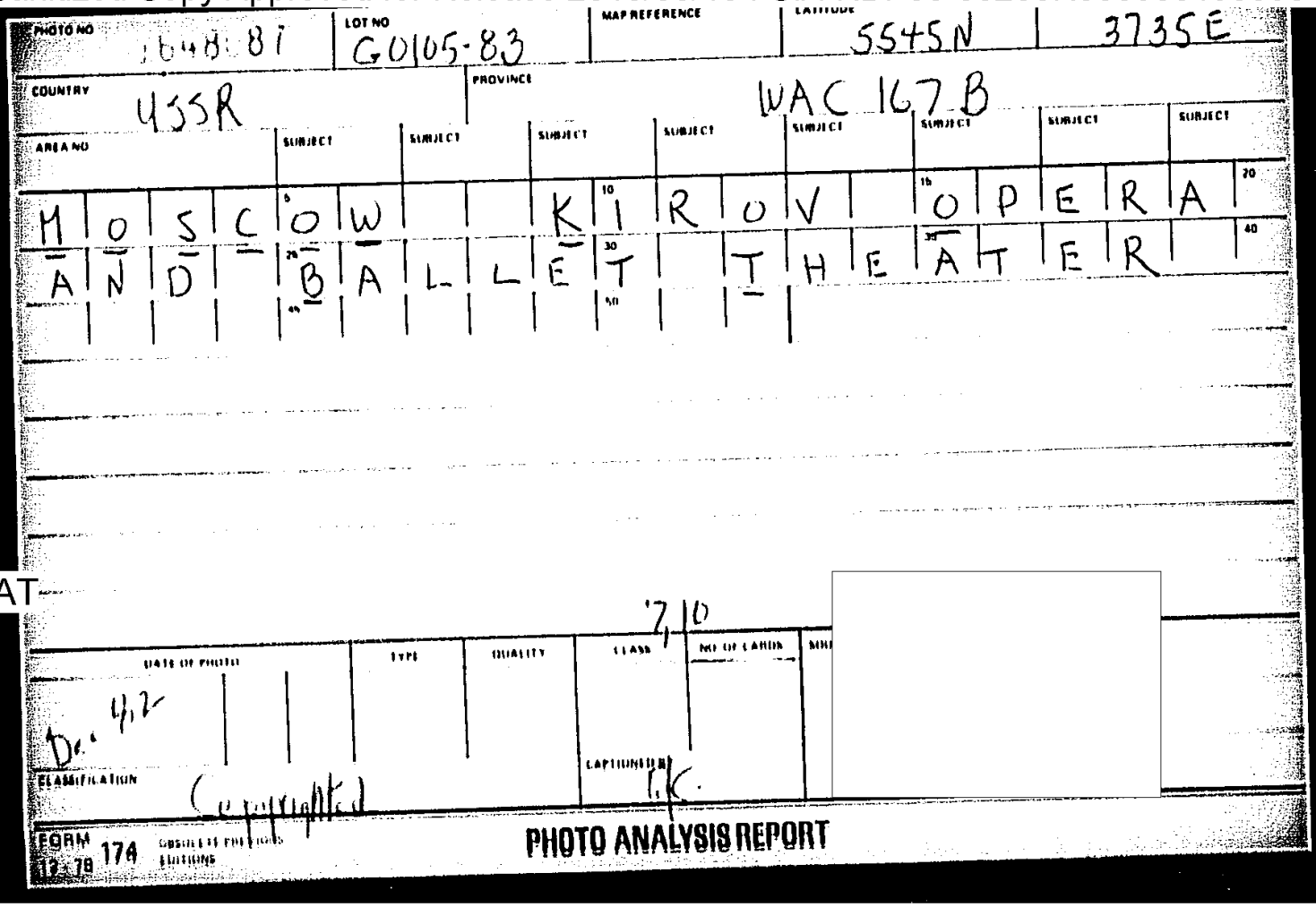

PHOTO NO. 1648:81 | LOT NO. G0105-83 | MAP REFERENCE | LATITUDE 5545N | 3735E

COUNTRY USSR | PROVINCE WAC 167B

AREA NO | SUBJECT | SUBJECT | SUBJECT | SUBJECT | SUBJECT | SUBJECT | SUBJECT | SUBJECT

MOSCOW KIROV OPERA AND BALLET THEATER

STAT

7/10

DATE OF PHOTO Dec 42 | TYPE | QUALITY | CLASS | NO OF CARDS

CLASSIFICATION (Copyrighted) | CAPTIONED BY T.K.

FORM 12-78 174 OBSOLETE PREVIOUS EDITIONS

PHOTO ANALYSIS REPORT

Sanitized Copy Approved for Release 2010/08/16 : CIA-RDP88-00206R000300150038-0

Sanitized Copy Approved for Release 2010/08/16 : CIA-RDP88-00206R000300150038-0



PHOTO NO | LOT NO | MAP REFERENCE | LATITUDE | LONGITUDE

COUNTRY: USSR

AREA NO | SUBJECT | SUBJECT | SUBJECT | SUBJECT | SUBJECT | SUBJECT | SUBJECT | SUBJECT

HUSCOW BOLSHOI THEATER

STAT

7,10

DATE OF PHOTO	TYPE	QUALITY	CLASS	NO OF CARDS
Jan 63				

CLASSIFICATION: (copyrighted)

CAPTIONED BY: C.K.

FORM 12-79 174 OBSOLETE PREVIOUS EDITIONS

PHOTO ANALYSIS REPORT

Sanitized Copy Approved for Release 2010/08/16 : CIA-RDP88-00206R000300150038-0

Sanitized Copy Approved for Release 2010/08/16 : CIA-RDP88-00206R000300150038-0

PHOTO NO: J648 89 | LOT NO: [illegible] | MAP REFERENCE: | LATITUDE: 554 N | 3735 E

COUNTRY: [illegible]K | PROVINCE: NAC 17D

AREA NO	SUBJECT	SUBJECT	SUBJECT	SUBJECT	SUBJECT	SUBJECT	SUBJECT	SUBJECT
H S C L O S (NR) TRAINING S								
E J S I O N FOR KOSMONAUT								
S								

STAT

4

DATE OF PHOTO	TYPE	QUALITY	CLAY	NO OF CARDS	SOURC
Dec. 82					

CLASSIFICATION: (Secret)

CAPTIONED BY: K.

FORM 12-79 174 OBSOLETE PREVIOUS EDITIONS

PHOTO ANALYSIS REPORT

Sanitized Copy Approved for Release 2010/08/16 : CIA-RDP88-00206R000300150038-0

Sanitized Copy Approved for Release 2010/08/16 : CIA-RDP88-00206R000300150038-0

PHOTO NO | LOT NO | MAP REFERENCE | LATITUDE | LONGITUDE

COUNTRY | PROVINCE

AREA NO	SUBJECT	SUBJECT	SUBJECT	SUBJECT	SUBJECT	SUBJECT	SUBJECT	SUBJECT
		ASSEMBLY LINE						
EAT	LUNCH	AT	HOVEN	GIN				
EERING	WORKS							

STAT 17

DATE OF PHOTO			TYPE	QUALITY	CLASS	NO OF CARDS
No 182						

CLASSIFICATION | CAPTIONED BY

FORM 12-79 174 OBSOLETE PREVIOUS EDITIONS

PHOTO ANALYSIS REPORT

Sanitized Copy Approved for Release 2010/08/16 : CIA-RDP88-00206R000300150038-0

Sanitized Copy Approved for Release 2010/08/16 : CIA-RDP88-00206R000300150038-0

PHOTO NO	LOT NO.	MAP REFERENCE	LATITUDE	LONGITUDE
1648: 91				

COUNTRY	PROVINCE

AREA NO	SUBJECT	SUBJECT	SUBJECT	SUBJECT	SUBJECT	SUBJECT	SUBJECT	SUBJECT
			KREMLIN					
	RED SQUARE							

ILLEGIB

3,6,7,10,28

DATE OF PHOTO	TYPE	QUALITY	CLASS	NO OF CARDS
Dec. 82				

CLASSIFICATION	CAPTIONED BY

FORM 12-79 174 OBSOLETE PREVIOUS EDITIONS

PHOTO ANALYSIS REPORT

Sanitized Copy Approved for Release 2010/08/16 : CIA-RDP88-00206R000300150038-0

Sanitized Copy Approved for Release 2010/08/16 : CIA-RDP88-00206R000300150038-0

1648 Y.

G0105-83

MAP REFERENCE

LATITUDE 5545N

LONGITUDE 3735E

COUNTRY USSR

PROVINCE

WAC 167B

AREA NO

SUBJECT SUBJECT SUBJECT SUBJECT SUBJECT SUBJECT SUBJECT SUBJECT

MOSCOW THE KREMLIN

FROM THE ROSSIYA HOTEL

STAT

3,4,7,8,10,24

DATE OF PHOTO

TIME

QUALITY

SCALE

NO. OF FRAMES

ENGINEER

Yr. 47

CLASSIFICATION Confidential

EARTH INFO

FORM 174 PREVIOUS EDITIONS

PHOTO ANALYSIS REPORT

Sanitized Copy Approved for Release 2010/08/16 : CIA-RDP88-00206R000300150038-0

Sanitized Copy Approved for Release 2010/08/16 : CIA-RDP88-00206R000300150038-0

PHOTO NO 1648 93 | LOT NO G0105-83 | MAP REFERENCE | LATITUDE 5545 N | LONGITUDE 3735 E

COUNTRY USSR | PROVINCE WAC 167B

AREA NO	SUBJECT	SUBJECT	SUBJECT	SUBJECT	SUBJECT	SUBJECT	SUBJECT	SUBJECT
	MOSCOW		RED		SQUARE			

STAT

3,67,28

DATE OF PHOTO	TYPE	QUALITY	CLASS	NR OF CARDS	SOURCE OF

No 182

CLASSIFICATION Entf Copyrighted | CAPTIONED BY EK

FORM 12-79 174 OBSOLETE PREVIOUS EDITIONS

PHOTO ANALYSIS REPORT

Sanitized Copy Approved for Release 2010/08/16 : CIA-RDP88-00206R000300150038-0

Sanitized Copy Approved for Release 2010/08/16 : CIA-RDP88-00206R000300150038-0

	C0105-83		5545N	3735E

COUNTRY: USSR — PROVINCE: WAC IL7B

AREA NO | SUBJECT | SUBJECT | SUBJECT | SUBJECT | SUBJECT | SUBJECT | SUBJECT | SUBJECT

HOUSE ON THE RIVER TRAFFIC

CORRIDOR

STAT

3/10/27/30

DATE OF REPORT | TYPE | QUALITY | CLASS | NO OF FRAMES | SCALE

Dec 4,7

CLASSIFICATION: Conf Copyhtd

CAPTION BY: K.

FORM 174 OBSOLETE PREVIOUS EDITIONS

PHOTO ANALYSIS REPORT

Sanitized Copy Approved for Release 2010/08/16 : CIA-RDP88-00206R000300150038-0

Sanitized Copy Approved for Release 2010/08/16 : CIA-RDP88-00206R000300150038-0

COUNTRY: USSR | PROVINCE | MAP REFERENCE | LATITUDE: 6204N | LONGITUDE: 3514E

AREA NO: LWAC 102A

SUBJECT: KIZHI WOODEN ARCHITECTURE AND ETHNOGRAPHY MUSEUM

STAT

DATE OF PHOTO: NOV 47 | TYPE | QUALITY | CLASS: 7/9 | NR OF COPIES | SOURCE

CLASSIFICATION | EXPLANATION

FORM 174 EDITIONS PHOTO ANALYSIS REPORT

Sanitized Copy Approved for Release 2010/08/16 : CIA-RDP88-00206R000300150038-0

Sanitized Copy Approved for Release 2010/08/16 : CIA-RDP88-00206R000300150038-0

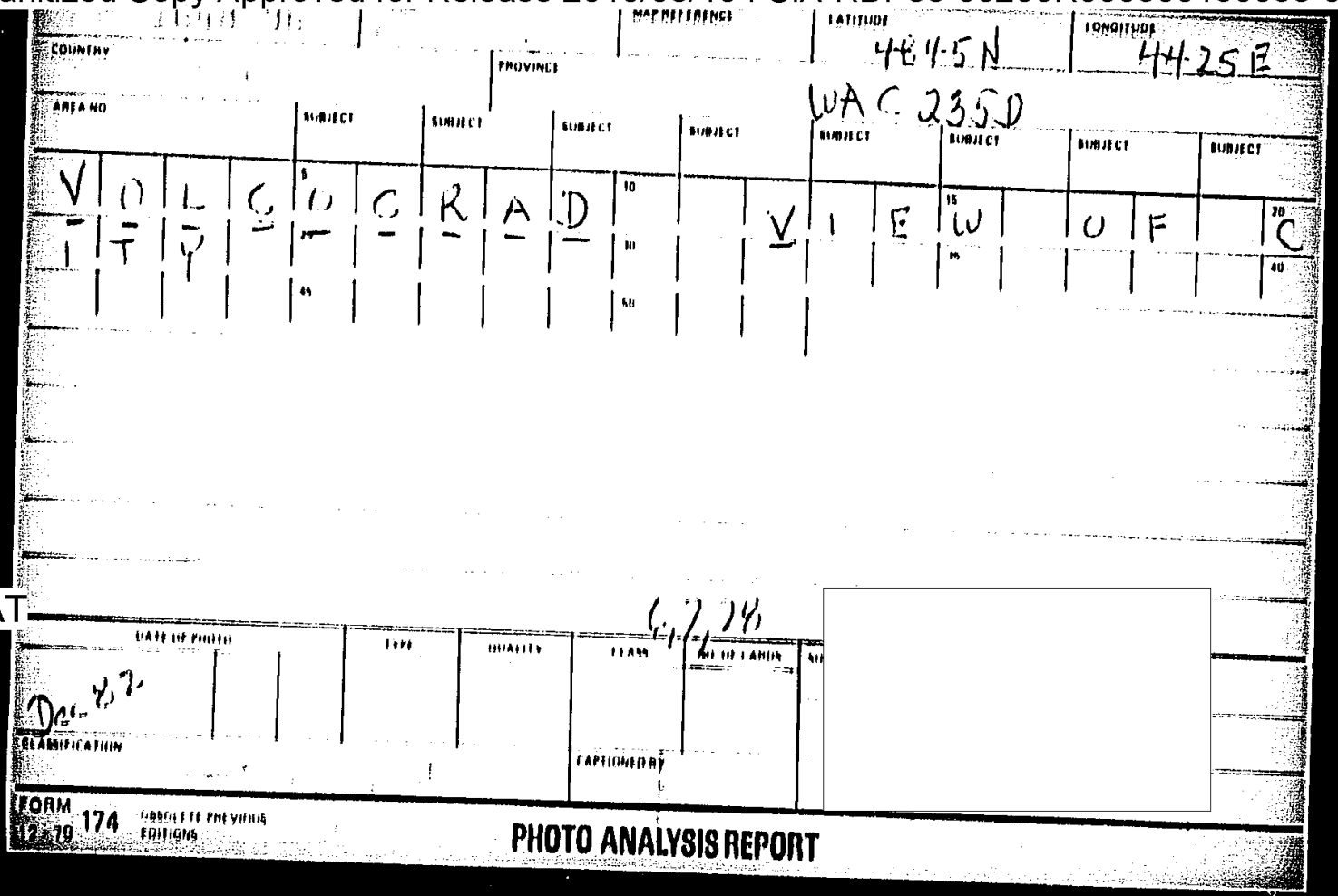

COUNTRY

PROVINCE

MAP REFERENCE

LATITUDE 48-45 N

LONGITUDE 44-25 E

WAC 235D

AREA NO

SUBJECT

SUBJECT

SUBJECT

SUBJECT

SUBJECT

SUBJECT

SUBJECT

SUBJECT

VOLGOGRAD

VIEW OF

C

DATE OF PHOTO

Dec. 87

TYPE

QUALITY

ITEMS

6-7-24

NO. OF LAYERS

CLASSIFICATION

CAPTIONED BY

FORM 12-70 174 OBSOLETE PREVIOUS EDITIONS

PHOTO ANALYSIS REPORT

STAT

Sanitized Copy Approved for Release 2010/08/16 : CIA-RDP88-00206R000300150038-0

ILLEGIB
Sanitized Copy Approved for Release 2010/08/16 : CIA-RDP88-00206R000300150038-0

STAT

Page Denied

Sanitized Copy Approved for Release 2010/08/16 : CIA-RDP88-00206R000300150038-0

Sanitized Copy Approved for Release 2010/08/16 : CIA-RDP88-00206R000300150038-0

PHOTO NO. 16 of 30 | LOT NO. G0105-83 | MAP REFERENCE | LATITUDE 48 43 N | 37 32 E

COUNTRY USSR | PROVINCE WAC 234-D

AREA NO | SUBJECT | SUBJECT | SUBJECT | SUBJECT | SUBJECT | SUBJECT | SUBJECT | SUBJECT

KRAMATORSK NOVOKRAMATORSKY ENGINEERING WORKS

25

DATE OF PHOTO: Dec. 82 | TYPE | QUALITY | CLASS | NO OF CARDS

CLASSIFICATION: Copyrighted | CAPTIONED BY: GC.

FORM 12-78 174 OBSOLETE PREVIOUS EDITIONS

PHOTO ANALYSIS REPORT

STAT

Sanitized Copy Approved for Release 2010/08/16 : CIA-RDP88-00206R000300150038-0

Sanitized Copy Approved for Release 2010/08/16 : CIA-RDP88-00206R000300150038-0

	LOT NO	MAP REFERENCE	LATITUDE	LONGITUDE
	G0105-83		534 N	2350 E

COUNTRY: USSR

PROVINCE: WAC 168 D

AREA NO	SUBJECT	SUBJECT	SUBJECT	SUBJECT	SUBJECT	SUBJECT	SUBJECT	SUBJECT
	GRODNO VIEW OF CITY							

STAT

4,7

DATE OF PHOTO	TYPE	QUALITY	CLASS	NO OF CARDS	SOURCE
Jan 83					

CLASSIFICATION: Copyrighted

CAPTIONED: YC

FORM 12-79 174 OBSOLETE PREVIOUS EDITIONS

PHOTO ANALYSIS REPORT

Sanitized Copy Approved for Release 2010/08/16 : CIA-RDP88-00206R000300150038-0

STAT
Sanitized Copy Approved for Release 2010/08/16 : CIA-RDP88-00206R000300150038-0

Page Denied

Sanitized Copy Approved for Release 2010/08/16 : CIA-RDP88-00206R000300150038-0

Sanitized Copy Approved for Release 2010/08/16 : CIA-RDP88-00206R000300150038-0

PHOTO NO [illegible] | LOT NO 60165-83 | MAP REFERENCE | LATITUDE 53-41N | 2350E

COUNTRY USSR | PROVINCE

UAC 168 D

AREA NO | SUBJECT | SUBJECT | SUBJECT | SUBJECT | SUBJECT | SUBJECT | SUBJECT | SUBJECT | SUBJECT

GROUND CONTROL

GROUND MAIN CONTROL

BOARD OF THE S.O. PRI

TYTSKY AMMONIA SHOP

STAT

15

DATE OF PHOTO: Jan 83 | TYPE | QUALITY | CLASS | NO OF CARDS | SOURCE OF

CLASSIFICATION: Copyrighted | CAPTIONED BY: DC

FORM 12-79 174 OBSOLETE PREVIOUS EDITIONS

PHOTO ANALYSIS REPORT

Sanitized Copy Approved for Release 2010/08/16 : CIA-RDP88-00206R000300150038-0

Sanitized Copy Approved for Release 2010/08/16 : CIA-RDP88-00206R000300150038-0

PHOTO NO. | LOT NO | MAP REFERENCE | LATITUDE 53 41 N | LONGITUDE 23 56 E

COUNTRY USSR | PROVINCE NIAGARA

AREA NO	SUBJECT	SUBJECT	SUBJECT	SUBJECT	SUBJECT	SUBJECT	SUBJECT	SUBJECT
	CRUDNO SO. PRITYTSK							
	YNITROCEN WORKS							

STAT

15

DATE OF PHOTO	TYPE	QUALITY	CLASS	NO OF CARDS	SOURCE
Jan 83					

CLASSIFICATION Confidential | CAPTIONED BY C

FORM 12-79 174 OBSOLETE PREVIOUS EDITIONS

PHOTO ANALYSIS REPORT

Sanitized Copy Approved for Release 2010/08/16 : CIA-RDP88-00206R000300150038-0

Sanitized Copy Approved for Release 2010/08/16 : CIA-RDP88-00206R000300150038-0

PHOTO NO	LOT NO	MAP REFERENCE	LATITUDE	LONGITUDE
			5237N	3935E

COUNTRY	PROVINCE
	WAC 1660

AREA NO	SUBJECT	SUBJECT	SUBJECT	SUBJECT	SUBJECT	SUBJECT	SUBJECT	SUBJECT
	LIPETSK		NOVOLIPETSK					
	STEEL MILL							

STAT

12

DATE OF PHOTO	TYPE	QUALITY	CLASS	NO OF CARDS	SOURCE OF P
Dec 82					

CLASSIFICATION	CAPTIONED BY

FORM 12-79 174 OBSOLETE PREVIOUS EDITIONS

PHOTO ANALYSIS REPORT

Sanitized Copy Approved for Release 2010/08/16 : CIA-RDP88-00206R000300150038-0

Sanitized Copy Approved for Release 2010/08/16 : CIA-RDP88-00206R000300150038-0

PHOTO NO	LOT NO	MAP REFERENCE	LATITUDE	LONGITUDE
[illegible]			5237N	3935E

COUNTRY	PROVINCE
	WAC 166D

AREA NO	SUBJECT	SUBJECT	SUBJECT	SUBJECT	SUBJECT	SUBJECT	SUBJECT	SUBJECT
LIPETSK				NUVULIPETSK				
STEEL MILL								

STAT

12

DATE OF PHOTO	TYPE	QUALITY	CLASS	NO OF CARDS	SOURCE O
Dec 82					

CLASSIFICATION	CAPTIONED BY

FORM 12-79 174 OBSOLETE PREVIOUS EDITIONS

PHOTO ANALYSIS REPORT

Sanitized Copy Approved for Release 2010/08/16 : CIA-RDP88-00206R000300150038-0

Sanitized Copy Approved for Release 2010/08/16 : CIA-RDP88-00206R000300150038-0

PHOTO NO 1540110-4 | LOT NO C0105-83 | MAP REFERENCE | LATITUDE 3940N | 6658E

COUNTRY USSR | PROVINCE WAC 337B

AREA NO | SUBJECT | SUBJECT | SUBJECT | SUBJECT | SUBJECT | SUBJECT | SUBJECT | SUBJECT

SAMARKAND SAMARKAND
AUTOMOBILE EXPLOITATION MILITARY SCHOOL

STAT

39

DATE OF PHOTO Nov 82 | TYPE | QUALITY | CLASS | NO OF CARDS | SOURCE OF

CLASSIFICATION Copyrighted | CAPTIONED BY EC-

FORM 12-79 174 OBSOLETE PREVIOUS EDITIONS

PHOTO ANALYSIS REPORT

Sanitized Copy Approved for Release 2010/08/16 : CIA-RDP88-00206R000300150038-0

Sanitized Copy Approved for Release 2010/08/16 : CIA-RDP88-00206R000300150038-0

PHOTO NO 1644110 | LOT NO 60105-83 | MAP REFERENCE NIS Gazetteer | LATITUDE 4226N | 4535E

COUNTRY USSR | PROVINCE WAC 325A

AREA NO | SUBJECT | SUBJECT | SUBJECT | SUBJECT | SUBJECT | SUBJECT | SUBJECT | SUBJECT

DARTLO MOUNTAIN VIL
LAGE

STAT

DATE OF PHOTO: Nov 82 | TYPE | QUALITY | CLASS: 1, 6, 7 | NO OF CARDS | SOURCE

CLASSIFICATION: Copyrighted | CAPTIONED BY: T.C.

FORM 12-79 174 OBSOLETE PREVIOUS EDITIONS

PHOTO ANALYSIS REPORT

Sanitized Copy Approved for Release 2010/08/16 : CIA-RDP88-00206R000300150038-0

Sanitized Copy Approved for Release 2010/08/16 : CIA-RDP88-00206R000300150038-0

PHOTO NO [illegible] | LOT NO C0105-83 | MAP REFERENCE | LATITUDE | LONGITUDE

COUNTRY USSR | PROVINCE

AREA NO | SUBJECT | SUBJECT | SUBJECT | SUBJECT | SUBJECT | SUBJECT | SUBJECT | SUBJECT

FABRICATED HOUSING

STAT

DATE OF PHOTO Nov 82 | EYE | QUALITY | TEAM | NO OF FRAMES | NEGATIVE NO

CLASSIFICATION Copyrighted | CAPTIONED BY T.C

FORM 12-70 174 OBSOLETE PREVIOUS EDITIONS

PHOTO ANALYSIS REPORT

Sanitized Copy Approved for Release 2010/08/16 : CIA-RDP88-00206R000300150038-0

Sanitized Copy Approved for Release 2010/08/16 : CIA-RDP88-00206R000300150038-0

PHOTO NO | LOT NO | MAP REFERENCE | LATITUDE | LONGITUDE

COUNTRY | PROVINCE

AREA NO | SUBJECT | SUBJECT | SUBJECT | SUBJECT | SUBJECT | SUBJECT | SUBJECT | SUBJECT

FABRICATED HOUSING

STAT

DATE OF PHOTO: Nov 62 | TYPE | QUALITY | CLASS | NO OF CARDS | SOURCE OF P

CLASSIFICATION: Confidential | CAPTIONED BY: TK

FORM 12-79 174 OBSOLETE PREVIOUS EDITIONS

PHOTO ANALYSIS REPORT

Sanitized Copy Approved for Release 2010/08/16 : CIA-RDP88-00206R000300150038-0

Sanitized Copy Approved for Release 2010/08/16 : CIA-RDP88-00206R000300150038-0

PHOTO NO | LOT NO | MAP REFERENCE | LATITUDE 4315N | LONGITUDE 7657E

COUNTRY | PROVINCE LUAC 329A

AREA NO | SUBJECT | SUBJECT | SUBJECT | SUBJECT | SUBJECT | SUBJECT | SUBJECT | SUBJECT

ALMA ATA CASTLE FOR
SEA BOYS BUILT BY
STUDENTS OF THE ALMA-
ATA ARCHITECTURAL AND
CIVIL ENGINEERING
COLLEGE

ILLEGIB

9/10

DATE OF PHOTO | TIME | QUALITY | PLANE | NO OF FRAMES
NOV 67

CLASSIFICATION | CAMERA/LENS

FORM 174 SUPERSEDES PREVIOUS EDITIONS

PHOTO ANALYSIS REPORT

Sanitized Copy Approved for Release 2010/08/16 : CIA-RDP88-00206R000300150038-0

Sanitized Copy Approved for Release 2010/08/16 : CIA-RDP88-00206R000300150038-0

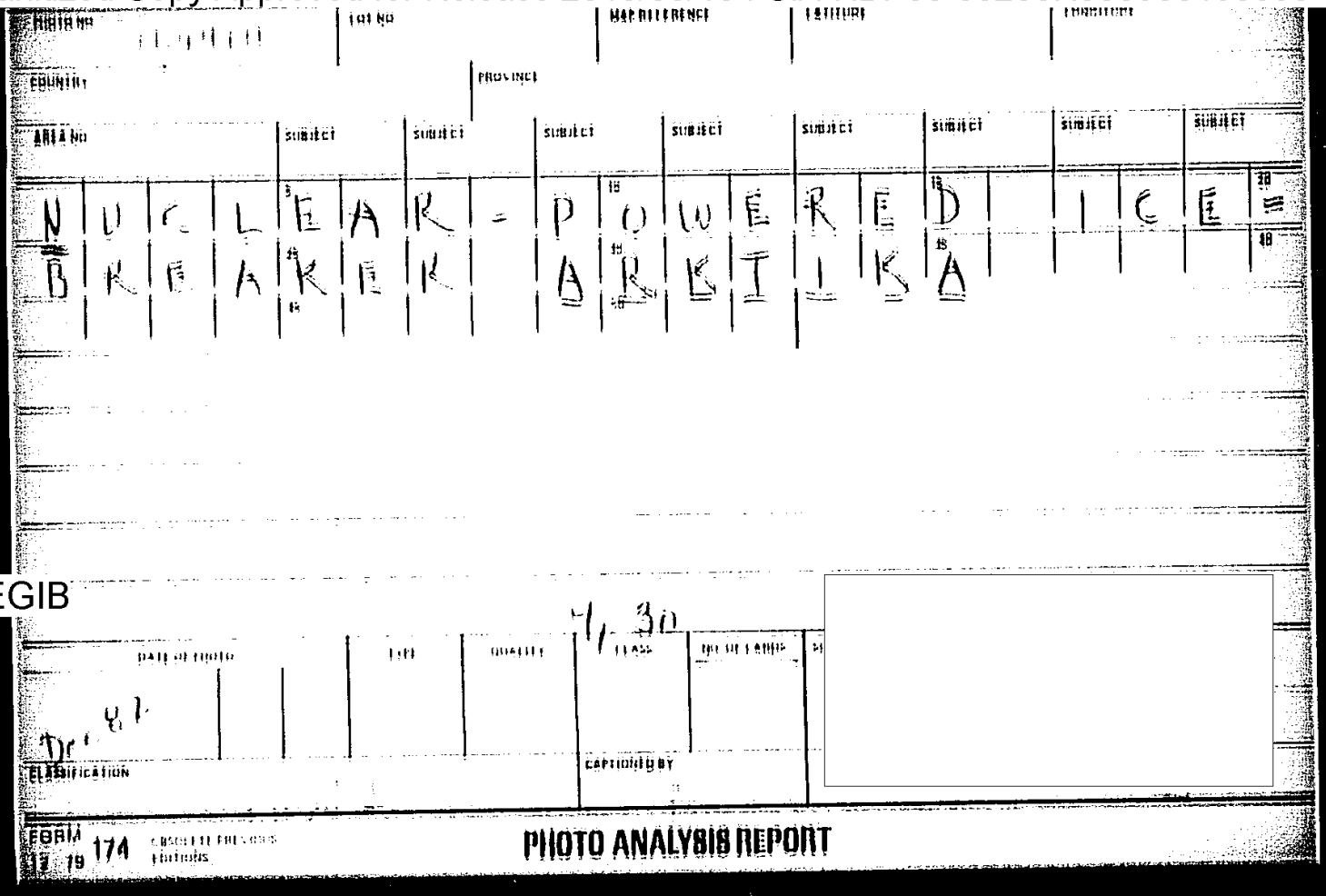

Sanitized Copy Approved for Release 2010/08/16 : CIA-RDP88-00206R000300150038-0

Sanitized Copy Approved for Release 2010/08/16 : CIA-RDP88-00206R000300150038-0

PHOTO NO	FLT NO	MAP REFERENCE	LATITUDE	LONGITUDE
	C0105-83			

COUNTRY: USSR PROVINCE:

AREA NO	SUBJECT	SUBJECT	SUBJECT	SUBJECT	SUBJECT	SUBJECT	SUBJECT	SUBJECT
	PERM SECTION OF THE URENGOY-UZHGOROD NAT URAL GAS PIPELINE							

STAT

16.

DATE OF PHOTO	TYPE	QUALITY	CLASS	NO OF LANDS	SOURCE OF P

No. 162.

CLASSIFICATION: Copyrighted

CAPTIONED BY: C.C.

FORM 12-70 174 OBSOLETE PREVIOUS EDITIONS

PHOTO ANALYSIS REPORT

Sanitized Copy Approved for Release 2010/08/16 : CIA-RDP88-00206R000300150038-0

Sanitized Copy Approved for Release 2010/08/16 : CIA-RDP88-00206R000300150038-0

PHOTO NO. [illegible] | LOT NO. C0105-83 | MAP REFERENCE | LATITUDE | LONGITUDE

COUNTRY: USSR | PROVINCE

AREA NO	SUBJECT	SUBJECT	SUBJECT	SUBJECT	SUBJECT	SUBJECT	SUBJECT	SUBJECT
	CONSTRUCTION ON THE							
	URENGUY-POMARY-UZHGOROD GAS PIPELINE							

STAT

16

DATE OF PHOTO	TYPE	QUALITY	CLASS	NO OF CARDS	SOURCE OF PH
Nov 82					

CLASSIFICATION: Copyrighted | CAPTIONED BY: [illegible]

FORM 12-79 174 OBSOLETE PREVIOUS EDITIONS

PHOTO ANALYSIS REPORT

Sanitized Copy Approved for Release 2010/08/16 : CIA-RDP88-00206R000300150038-0

Sanitized Copy Approved for Release 2010/08/16 : CIA-RDP88-00206R000300150038-0

PHOTO NO	LOT NO	MAP REFERENCE	LATITUDE	LONGITUDE
1648112	C0105-83			

COUNTRY: USSR

PROVINCE:

AREA NO	SUBJECT	SUBJECT	SUBJECT	SUBJECT	SUBJECT	SUBJECT	SUBJECT	SUBJECT
	TANKS ON THE MARCH							

STAT

3

DATE OF PHOTO	TYPE	QUALITY	CLASS	NO OF CARDS	SOURCE OF
Dec 87					

CLASSIFICATION: (Copyrighted)

CAPTIONED BY: K.

FORM 12-79 174 OBSOLETE PREVIOUS EDITIONS

PHOTO ANALYSIS REPORT

Sanitized Copy Approved for Release 2010/08/16 : CIA-RDP88-00206R000300150038-0

Sanitized Copy Approved for Release 2010/08/16 : CIA-RDP88-00206R000300150038-0

PHOTO NO | LOT NO | MAP REFERENCE | LATITUDE | LONGITUDE

COUNTRY USSR | PROVINCE

AREA NO | SUBJECT | SUBJECT | SUBJECT | SUBJECT | SUBJECT | SUBJECT | SUBJECT | SUBJECT

FROG-7A BEING SET UP

STAT

3,20

DATE OF PHOTO	TYPE	QUALITY	CLASS	NO OF CARDS	SOURCE OF
Nov 82					

CLASSIFICATION Copyrighted | CAPTIONED BY K.

FORM 12-79 174 OBSOLETE PREVIOUS EDITIONS

PHOTO ANALYSIS REPORT

Sanitized Copy Approved for Release 2010/08/16 : CIA-RDP88-00206R000300150038-0

Sanitized Copy Approved for Release 2010/08/16 : CIA-RDP88-00206R000300150038-0

PHOTO NO | LOT NO | MAP REFERENCE | LATITUDE | LONGITUDE

COUNTRY | PROVINCE

AREA NO	SUBJECT	SUBJECT	SUBJECT	SUBJECT	SUBJECT	SUBJECT	SUBJECT	SUBJECT
	SETTING UP FROG-7 DURING EXERCISES							

ILLEGIB

3 20

DATE OF PHOTO	TYPE	QUALITY	CLASS	NO OF CARDS	SOURCE OF PH
Dec 82					

CLASSIFICATION | CAPTIONED BY

FORM 12-79 174 OBSOLETE PREVIOUS EDITIONS

PHOTO ANALYSIS REPORT

Sanitized Copy Approved for Release 2010/08/16 : CIA-RDP88-00206R000300150038-0

Sanitized Copy Approved for Release 2010/08/16 : CIA-RDP88-00206R000300150038-0

PHOTO NO	LOT NO	MAP REFERENCE	LATITUDE	LONGITUDE
[illegible]				

COUNTRY	PROVINCE

AREA NO	SUBJECT	SUBJECT	SUBJECT	SUBJECT	SUBJECT	SUBJECT	SUBJECT	SUBJECT
	UKRAINIAN SECTION OF							
	URENGOY - UZHGOROD PI							
	PELINE							

ILLEGIB

1, 16

DATE OF PHOTO			TYPE	QUALITY	CLASS	NO OF CARDS	SOURC
Nov 82							
CLASSIFICATION					CAPTIONED BY		

FORM 12-79 174 OBSOLETE PREVIOUS EDITIONS

PHOTO ANALYSIS REPORT

Sanitized Copy Approved for Release 2010/08/16 : CIA-RDP88-00206R000300150038-0

Sanitized Copy Approved for Release 2010/08/16 : CIA-RDP88-00206R000300150038-0

PHOTO NO	LOT NO	MAP REFERENCE	LATITUDE	LONGITUDE
16 of 16	G0105-83			

COUNTRY	PROVINCE
USSR	

AREA NO	SUBJECT	SUBJECT	SUBJECT	SUBJECT	SUBJECT	SUBJECT	SUBJECT	SUBJECT
	WELDING OF PIPE ON THE URENGOY-UZHGOROD PIPELINE							

16

DATE OF PHOTO			TYPE	QUALITY	CLASS	NO OF CARDS	SOURC
Nov 82							

CLASSIFICATION	CAPTIONED BY
Copyrighted	EC

STAT

FORM 12-79 174 OBSOLETE PREVIOUS EDITIONS

PHOTO ANALYSIS REPORT

Sanitized Copy Approved for Release 2010/08/16 : CIA-RDP88-00206R000300150038-0

Sanitized Copy Approved for Release 2010/08/16 : CIA-RDP88-00206R000300150038-0

PHOTO NO 16481:1 | LOT NO C0105-83 | MAP REFERENCE | LATITUDE | LONGITUDE

COUNTRY USSR | PROVINCE

AREA NO | SUBJECT | SUBJECT | SUBJECT | SUBJECT | SUBJECT | SUBJECT | SUBJECT | SUBJECT

BREZHNEV VIATA NOVA
COLLECTIVE FARM IN
OLD DAVIA

STAT

6,7,24

DATE OF PHOTO	TYPE	QUALITY	CLASS	NO OF CARDS	SOURCE
Dec. 82					

CLASSIFICATION Copyrighted | CAPTIONED BY U.C.

FORM 12-79 174 OBSOLETE PREVIOUS EDITIONS

PHOTO ANALYSIS REPORT

Sanitized Copy Approved for Release 2010/08/16 : CIA-RDP88-00206R000300150038-0

Sanitized Copy Approved for Release 2010/08/16 : CIA-RDP88-00206R000300150038-0

PHOTO NO 164811d | LOT NO G0003-83 | MAP REFERENCE | LATITUDE 14 35N | LONGITUDE 121 00E

COUNTRY PHILIPPINES | PROVINCE WAC 735A

AREA NO	SUBJECT	SUBJECT	SUBJECT	SUBJECT	SUBJECT	SUBJECT	SUBJECT	SUBJECT
MANILA INTERSECTION OF ADMIRAL AVE & ROXAS BLVD, MANILA.								

10,28

DATE OF PHOTO	TYPE	QUALITY	CLASS	NO OF CARDS
1 Dec. 82				

CLASSIFICATION CONFIDENTIAL | CAPTIONED BY GJ

FORM 174 REPLACES PREVIOUS EDITIONS

PHOTO ANALYSIS REPORT

25X1

Sanitized Copy Approved for Release 2010/08/16 : CIA-RDP88-00206R000300150038-0

Sanitized Copy Approved for Release 2010/08/16 : CIA-RDP88-00206R000300150038-0

PHOTO NO	LOT NO	MAP REFERENCE	LATITUDE	LONGITUDE
1048113	G0003-83		14 35N	121 00E

COUNTRY: PHILIPPINES | PROVINCE: WAC 735A

AREA NO	SUBJECT	SUBJECT	SUBJECT	SUBJECT	SUBJECT	SUBJECT	SUBJECT	SUBJECT
MANILA		LAKE						

MANILA (AREA) SUBJECT: MAGDALENA SOUTH AND NORTH SECTION WITH PADRE FARMS AVE.

10,28

DATE OF PHOTO	TYPE	QUALITY	CLASS	NO OF CARDS
1 Dec. 82				

CLASSIFICATION: CONFIDENTIAL

CAPTIONED BY: C.L.

FORM 12-79 174 OBSOLETE PREVIOUS EDITIONS

PHOTO ANALYSIS REPORT

25X1

Sanitized Copy Approved for Release 2010/08/16 : CIA-RDP88-00206R000300150038-0

Sanitized Copy Approved for Release 2010/08/16 : CIA-RDP88-00206R000300150038-0

PHOTO NO 1648120 | LOT NO G0003-83 | MAP REFERENCE | LATITUDE 14 35N | LONGITUDE 121 00E

COUNTRY PHILIPPINES | PROVINCE WAC 735A

AREA NO	SUBJECT	SUBJECT	SUBJECT	SUBJECT	SUBJECT	SUBJECT	SUBJECT	SUBJECT
MANILA		CONNIE LOW						
ESTRANTE		ON AMABILI						
I [STREET] AVE								

10

DATE OF EVENT	TIME	WEATHER	CLASS	NO OF FRAMES
1 Dec 82				

CLASSIFICATION CONFIDENTIAL

EARTHQUAKE BY

FORM 174 PHOTO ANALYSIS REPORT

25X1

Sanitized Copy Approved for Release 2010/08/16 : CIA-RDP88-00206R000300150038-0

Sanitized Copy Approved for Release 2010/08/16 : CIA-RDP88-00206R000300150038-0

PHOTO NO. 1,10121 | LOT NO. G0013-83 | MAP REFERENCE | LATITUDE 14 35N | LONGITUDE 121 00E

COUNTRY PHILIPPINES | PROVINCE WAC 735A

AREA NO	SUBJECT	SUBJECT	SUBJECT	SUBJECT	SUBJECT	SUBJECT	SUBJECT	SUBJECT
MANILA		MANILA			ON RC			
BAY AREA					NE W			

23,28

DATE OF PHOTO 17-31 Dec. 82 | TYPE | QUALITY | CLASS | NO. OF FRAMES

CLASSIFICATION CONFIDENTIAL | APPROVED BY C.C.

FORM 12-79 174 PHOTO ANALYSIS REPORT

25X1

Sanitized Copy Approved for Release 2010/08/16 : CIA-RDP88-00206R000300150038-0

Sanitized Copy Approved for Release 2010/08/16 : CIA-RDP88-00206R000300150038-0

PHOTO NO. 16812 | LOT NO. G0003-83 | MAP REFERENCE | LATITUDE 14 35N | LONGITUDE 121 00E

COUNTRY PHILIPPINES | PROVINCE WAC 735A

AREA NO.	SUBJECT	SUBJECT	SUBJECT	SUBJECT	SUBJECT	SUBJECT	SUBJECT	SUBJECT
MANILA		GATE		TO	CHIN
AIRPORT					

25X1

DATE OF PHOTO | TIME | QUALITY | CLOUD | INCIDENCE ANGLE

17-31 Dec. | 8 | 2

CLASSIFICATION CONFIDENTIAL

FORM 82-70 174 PHOTO ANALYSIS REPORT

Sanitized Copy Approved for Release 2010/08/16 : CIA-RDP88-00206R000300150038-0

Sanitized Copy Approved for Release 2010/08/16 : CIA-RDP88-00206R000300150038-0

PHOTO NO. 11-31-82 | FOLIO G0003-83 | MAP REFERENCE | LATITUDE 14 35N | LONGITUDE 121 00E

COUNTRY PHILIPPINES | PROVINCE WAC 73-A

AREA NO	SUBJECT	SUBJECT	SUBJECT	SUBJECT	SUBJECT	SUBJECT	SUBJECT	SUBJECT
MANILA			ENAU		T	MAKET		
ONAL		MAB	ONAL		ERM	IT	A	

25X1

8, 10 Lxfc-1

DATE OF PHOTO	TYPE	QUALITY	CLASS	NO. OF LANDS
17-31 Dec. 82				

CLASSIFICATION CONFIDENTIAL | CAPTIONED BY C.C.

FORM 12-70 174 OBSOLETE PREVIOUS EDITIONS

PHOTO ANALYSIS REPORT

Sanitized Copy Approved for Release 2010/08/16 : CIA-RDP88-00206R000300150038-0

Sanitized Copy Approved for Release 2010/08/16 : CIA-RDP88-00206R000300150038-0

PHOTO NO 1648124 | LOC NO G0003-83 | MAP REFERENCE | LATITUDE 14 35N | LONGITUDE 121 00E

COUNTRY PHILIPPINES | PROVINCE WAC 735A

AREA NO	SUBJECT	SUBJECT	SUBJECT	SUBJECT	SUBJECT	SUBJECT	SUBJECT	SUBJECT
MANILA		CHILD			BEGGER			
SON		L.	M	A	BINI.			

25X1

DATE OF PHOTO	TYPE	QUALITY	CLASS	NO OF CARDS
17-31 Dec 82				

CLASSIFICATION CONFIDENTIAL | CAPTIONED BY CJ

FORM 174 EDITIONS

PHOTO ANALYSIS REPORT

Sanitized Copy Approved for Release 2010/08/16 : CIA-RDP88-00206R000300150038-0

Sanitized Copy Approved for Release 2010/08/16 : CIA-RDP88-00206R000300150038-0

PHOTO NO. 1648125 | FOLDER NO. G-0003-83 | MAP REFERENCE | LATITUDE 14 35 N | LONGITUDE 121 00E

COUNTRY PHILIPPINES | PROVINCE WAC 735A

AREA NO	SUBJECT	SUBJECT	SUBJECT	SUBJECT	SUBJECT	SUBJECT	SUBJECT	SUBJECT
MANILA	A		MADRID					
SOUTH OF	F		EAST					

25X1

DATE OF PHOTO: 17-31 Dec 82 | SCALE | QUALITY | CLASS | NO. OF CARDS

CLASSIFICATION: CONFIDENTIAL

EXPLOITED BY: C

FORM 82-79 174 (SUPERSEDES PREVIOUS EDITIONS)

PHOTO ANALYSIS REPORT

Sanitized Copy Approved for Release 2010/08/16 : CIA-RDP88-00206R000300150038-0

Sanitized Copy Approved for Release 2010/08/16 : CIA-RDP88-00206R000300150038-0

PHOTO NO. 164126 | ISLAND G 0003-83 | MAP REFERENCE | LATITUDE 14 35 N | LONGITUDE 121 00E

COUNTRY PHILIPPINES | PROJECT WAC 735A

AREA NO	SUBJECT	SUBJECT	SUBJECT	SUBJECT	SUBJECT	SUBJECT	SUBJECT	SUBJECT
MANILA AIRPORT MAB	LAGUNA		CITY	AGENTE		VE

10,28

DATE OF PHOTO	TYPE	QUALITY	CLASS	NO OF LAMPS
17-31 Dec 82				

CLASSIFICATION CONFIDENTIAL | CAPTIONED BY C.E.

FORM 174 12-79 OBSOLETE PREVIOUS EDITIONS

PHOTO ANALYSIS REPORT

25X1

Sanitized Copy Approved for Release 2010/08/16 : CIA-RDP88-00206R000300150038-0

Sanitized Copy Approved for Release 2010/08/16 : CIA-RDP88-00206R000300150038-0

PHOTO NO 1648121 | LOT NO G0003-83 | MAP REFERENCE | LATITUDE 14 35N | LONGITUDE 121 00E

COUNTRY PHILIPPINES | PROVINCE WAC 735 A

AREA NO	SUBJECT	SUBJECT	SUBJECT	SUBJECT	SUBJECT	SUBJECT	SUBJECT	SUBJECT
MANILA		FAST	FOOD					
ROSS	RIXAS		BLVD.					

25X1

25X1

25X1

7,8,10

DATE OF PHOTO	TYPE	QUALITY	CLASS	NO OF CARDS
17-31 Dec. 82				

CLASSIFICATION CONFIDENTIAL

CAPTIONED BY C.L.

FORM 12-79 174 OBSOLETE PREVIOUS EDITIONS

PHOTO ANALYSIS REPORT

Sanitized Copy Approved for Release 2010/08/16 : CIA-RDP88-00206R000300150038-0

Sanitized Copy Approved for Release 2010/08/16 : CIA-RDP88-00206R000300150038-0

PHOTO NO 1648128 | LOT NO G0003-83 | MAP REFERENCE | LATITUDE 14 35N | LONGITUDE 121 00E

COUNTRY PHILIPPINES | PROVINCE WAC 735A

AREA NO	SUBJECT	SUBJECT	SUBJECT	SUBJECT	SUBJECT	SUBJECT	SUBJECT	SUBJECT
MANILA		LOKG		S	ALONG			
ROXAS		BLVD		FR				

25X1

25X1

25X1

7,8,28 IMC/

DATE OF PHOTO	TYPE	QUALITY	CLASS	NO OF CARDS
17-31 Dec 82				

CLASSIFICATION CONFIDENTIAL

CAPTIONED BY CL

FORM 12-79 174 OBSOLETE PREVIOUS EDITIONS

PHOTO ANALYSIS REPORT

Sanitized Copy Approved for Release 2010/08/16 : CIA-RDP88-00206R000300150038-0

25X1
Sanitized Copy Approved for Release 2010/08/16 : CIA-RDP88-00206R000300150038-0

Page Denied

Next 1 Page(s) In Document Denied

Sanitized Copy Approved for Release 2010/08/16 : CIA-RDP88-00206R000300150038-0

Sanitized Copy Approved for Release 2010/08/16 : CIA-RDP88-00206R000300150038-0

PHOTO NO. 1b4d131 | LOT NO. | MAP REFERENCE | LATITUDE | LONGITUDE

COUNTRY | PROVINCE

AREA NO. | SUBJECT | SUBJECT | SUBJECT | SUBJECT | SUBJECT | SUBJECT | SUBJECT | SUBJECT

KOREA UNIVERS
ITY ENTRANCE

B

ILLEGIB

7, 9

DATE OF PHOTO | TYPE | QUALITY | CLASS | NO. OF CARDS

CLASSIFICATION | CAPTIONED BY

FORM 174 OBSOLETE PREVIOUS EDITIONS

PHOTO ANALYSIS REPORT

Sanitized Copy Approved for Release 2010/08/16 : CIA-RDP88-00206R000300150038-0

Sanitized Copy Approved for Release 2010/08/16 : CIA-RDP88-00206R000300150038-0

PHOTO NO. 16813 | LOT NO. G-0003-83 | MAP REFERENCE | LATITUDE 37 34N | LONGITUDE 127 00E

COUNTRY SOUTH KOREA | PROVINCE TM-3800

AREA NO	SUBJECT	SUBJECT	SUBJECT	SUBJECT	SUBJECT	SUBJECT	SUBJECT	SUBJECT
	SEOUL		KYONGHEE UNIV					
	CITY		ADMIN BLDG					

B

7, 7

DATE OF PHOTO	TYPE	QUALITY	CLASS	NO OF CARDS

CLASSIFICATION | CAPTIONED BY LAB

25X1

FORM 174 PREVIOUS EDITIONS

PHOTO ANALYSIS REPORT

Sanitized Copy Approved for Release 2010/08/16 : CIA-RDP88-00206R000300150038-0

Sanitized Copy Approved for Release 2010/08/16 : CIA-RDP88-00206R000300150038-0

PHOTO NO 164013 | LOT NO | MAP REFERENCE | LATITUDE | LONGITUDE

COUNTRY | PROVINCE

AREA NO | SUBJECT | SUBJECT | SUBJECT | SUBJECT | SUBJECT | SUBJECT | SUBJECT | SUBJECT

LIBERAL ARTS COLLEGE

B/W B

ILLEGIB

DATE OF PHOTO: NOV 82 | TYPE | QUALITY | CLASS | NO. OF CARDS

CLASSIFICATION: CONFIDENTIAL | CAPTIONED BY

FORM 174 EDITION

PHOTO ANALYSIS REP

Sanitized Copy Approved for Release 2010/08/16 : CIA-RDP88-00206R000300150038-0

ILLEGIB
Sanitized Copy Approved for Release 2010/08/16 : CIA-RDP88-00206R000300150038-0

Page Denied

Sanitized Copy Approved for Release 2010/08/16 : CIA-RDP88-00206R000300150038-0

Sanitized Copy Approved for Release 2010/08/16 : CIA-RDP88-00206R000300150038-0

PHOTO NO	LOT NO	MAP REFERENCE	LATITUDE	LONGITUDE
11613	G-0773-83		37 34N	127 00E

COUNTRY: South Korea
PROVINCE: MAC 580D

AREA NO	SUBJECT	SUBJECT	SUBJECT	SUBJECT	SUBJECT	SUBJECT	SUBJECT	SUBJECT
	SEOUL	NAIJA		HOTEL				

25X1

DATE OF PHOTO	TYPE	QUALITY	CLASS	NO OF CARDS
MAY 82				

CLASSIFICATION

CATEGORY NO: 2 (b)

174

PHOTO ANALYSIS REPORT

Sanitized Copy Approved for Release 2010/08/16 : CIA-RDP88-00206R000300150038-0

ILLEGIB
Sanitized Copy Approved for Release 2010/08/16 : CIA-RDP88-00206R000300150038-0

Page Denied

Sanitized Copy Approved for Release 2010/08/16 : CIA-RDP88-00206R000300150038-0

Sanitized Copy Approved for Release 2010/08/16 : CIA-RDP88-00206R000300150038-0

PHOTO NO 1648137 | LOT NO G-(X)23 &3 | MAP REFERENCE | LATITUDE 35 42 N | LONGITUDE 139 46 E

COUNTRY JAPAN | PROVINCE

WAC 38G4

AREA NO	SUBJECT	SUBJECT	SUBJECT	SUBJECT	SUBJECT	SUBJECT	SUBJECT	SUBJECT
TOKYO		NE	W	JAPAN		HOT		
ELEVATION		N		SOUTH		1-D		
AIR								

A

6

DATE OF PHOTO	TYPE	QUALITY	LEADS	NO OF CAM
JAN 53				

CLASSIFICATION CONFIDENTIAL

CAPTIONED BY

25X1

PHOTO ANALYSIS REPORT

Sanitized Copy Approved for Release 2010/08/16 : CIA-RDP88-00206R000300150038-0

ILLEGIB
Sanitized Copy Approved for Release 2010/08/16 : CIA-RDP88-00206R000300150038-0

Page Denied

Sanitized Copy Approved for Release 2010/08/16 : CIA-RDP88-00206R000300150038-0

Sanitized Copy Approved for Release 2010/08/16 : CIA-RDP88-00206R000300150038-0

PHOTO NO 16813 | LOT NO | MAP REFERENCE | LATITUDE | LONGITUDE

COUNTRY | PROVINCE

AREA NO | SUBJECT | SUBJECT | SUBJECT | SUBJECT | SUBJECT | SUBJECT | SUBJECT | SUBJECT

TOKYO SANNO HOTEL

7 10

ILLEGIB

DATE OF PHOTO | TYPE | QUALITY | CLASS | NO OF CARD

CLASSIFICATION CONFIDENTIAL | CAPTIONED BY

FORM 174 EDITION 5 — PHOTO ANALYSIS REPORT

Sanitized Copy Approved for Release 2010/08/16 : CIA-RDP88-00206R000300150038-0

ILLEGIB
Sanitized Copy Approved for Release 2010/08/16 : CIA-RDP88-00206R000300150038-0

Page Denied

Sanitized Copy Approved for Release 2010/08/16 : CIA-RDP88-00206R000300150038-0

Sanitized Copy Approved for Release 2010/08/16 : CIA-RDP88-00206R000300150038-0

PHOTO NO	LOT NO.	MAP REFERENCE	LATITUDE	LONGITUDE
1648141	G-CK003-X3		36 13 N	140 06 E

COUNTRY: JAPAN

PROVINCE: TWC 3780

AREA NO.	SUBJECT	SUBJECT	SUBJECT	SUBJECT	SUBJECT	SUBJECT	SUBJECT	SUBJECT
	TSUKUBA			LKG	FR		DEP	A
	RTME	NT		STOAE	AES	TUR	A	
	NT							

Brk A

DATE OF PHOTO	TYPE	QUALITY	CLASS	NO OF CARDS
Nov 82				

CLASSIFICATION: CONFIDENTIAL

CAPTIONED BY: 2613

FORM 174 REPLACES PREVIOUS EDITIONS

PHOTO ANALYSIS REPORT

25X1

Sanitized Copy Approved for Release 2010/08/16 : CIA-RDP88-00206R000300150038-0

ILLEGIB
Sanitized Copy Approved for Release 2010/08/16 : CIA-RDP88-00206R000300150038-0

Page Denied

Sanitized Copy Approved for Release 2010/08/16 : CIA-RDP88-00206R000300150038-0

Sanitized Copy Approved for Release 2010/08/16 : CIA-RDP88-00206R000300150038-0

PHOTO NO. 164014 | LOT NO. G-1003-83 | MAP REFERENCE | LATITUDE 37 34N | LONGITUDE 127 00E

COUNTRY SOUTH KOREA | PROVINCE NOC350D

AREA NO.	SUBJECT	SUBJECT	SUBJECT	SUBJECT	SUBJECT	SUBJECT	SUBJECT	SUBJECT
SEOUL		CHUNG-ANG		MAP				
Q	CHART		COASTOE					

By A

6, 10

25X1

DATE OF PHOTO	TYPE	QUALITY	CLASS	NO. OF CARDS
NOV 82				

CLASSIFICATION CONFIDENTIAL | CAPTIONED BY R&D

FORM 174 OBSOLETE PREVIOUS EDITIONS

PHOTO ANALYSIS REPORT

Sanitized Copy Approved for Release 2010/08/16 : CIA-RDP88-00206R000300150038-0

Sanitized Copy Approved for Release 2010/08/16 : CIA-RDP88-00206R000300150038-0

PHOTO NO.	LOT NO.	MAP REFERENCE	LATITUDE	LONGITUDE
16014.				

COUNTRY	PROVINCE

AREA NO	SUBJECT	SUBJECT	SUBJECT	SUBJECT	SUBJECT	SUBJECT	SUBJECT	SUBJECT

SUBWAY USC BET
NAI JA HOTEL T CENTR
AL GOVT BLDG, R.

6, 3v

25X1

DATE OF PHOTO	TYPE	QUALITY	CLASS	NO. OF CARDS

CLASSIFICATION CONFIDENTIAL

CAPTIONED BY

174 PREVIOUS EDITIONS

PHOTO ANALYSIS REPORT

Sanitized Copy Approved for Release 2010/08/16 : CIA-RDP88-00206R000300150038-0

Sanitized Copy Approved for Release 2010/08/16 : CIA-RDP88-00206R000300150038-0

PHOTO NO. 1648143 | LOT NO | MAP REFERENCE | LATITUDE | LONGITUDE

COUNTRY | PROVINCE

AREA NO | SUBJECT | SUBJECT | SUBJECT | SUBJECT | SUBJECT | SUBJECT | SUBJECT | SUBJECT

PEDESTRIAN BR
IDGE OVER YUGO ST.
OVT GLDG, C, + NEWSPAPER
OFFICE

ILLEGIB 6, 23, 28, 3

DATE OF PHOTO | TYPE | QUALITY | CLASS | NO. OF CARD

CLASSIFICATION CONFIDENTIAL | CAPTIONED BY

FORM 174 PREVIOUS EDITIONS

PHOTO ANALYSIS REPORT

Sanitized Copy Approved for Release 2010/08/16 : CIA-RDP88-00206R000300150038-0

Sanitized Copy Approved for Release 2010/08/16 : CIA-RDP88-00206R000300150038-0

PHOTO NO	LOT NO.	MAP REFERENCE	LATITUDE	LONGITUDE
164814	6-043-83		37 34N	127 00E

COUNTRY: SOUTH KOREA PROVINCE: MAC 3501

AREA NO	SUBJECT	SUBJECT	SUBJECT	SUBJECT	SUBJECT	SUBJECT	SUBJECT	SUBJECT
SEOUL	LKG	FR	7TH	FL				
OF	DAEJU	N	B	LD	G	Y	EO	C
KSAM	LD & NGL							

25X1

25X1

DATE OF PHOTO	TYPE	QUALITY	CLASS	NO OF CARDS
Nov 82				

CLASSIFICATION: UNCLAS CAPTIONED BY: ZGD

FORM 174 OBSOLETE PREVIOUS EDITIONS

PHOTO ANALYSIS REPORT

Sanitized Copy Approved for Release 2010/08/16 : CIA-RDP88-00206R000300150038-0

ILLEGIB
Sanitized Copy Approved for Release 2010/08/16 : CIA-RDP88-00206R000300150038-0

Page Denied

Sanitized Copy Approved for Release 2010/08/16 : CIA-RDP88-00206R000300150038-0

Sanitized Copy Approved for Release 2010/08/16 : CIA-RDP88-00206R000300150038-0

PHOTO NO 164814R | LOT NO. G-0108-83 | MAP REFERENCE | LATITUDE 33 33 N | 35 22 E

COUNTRY LEBANON | PROVINCE WAC 426 D

AREA NO	SUBJECT	SUBJECT	SUBJECT	SUBJECT	SUBJECT	SUBJECT	SUBJECT	SUBJECT

AYN AL HULWAH APAL
ESTINIAN MAN NEPAIRS
THE ROOF OF HIS HOME
IN TIN REFUGEE CAMP HEAVILY
DAMAGED BY THE (I) SRAELIS.

7, 8

DATE OF PHOTO			TYPE	QUALITY	CLASS	NO OF CARDS
JAN	19	83				

CLASSIFICATION COPYRIGHTED | CAPTIONED BY CSB

FORM 12-79 174 OBSOLETE PREVIOUS EDITIONS

PHOTO ANALYSIS REPORT

STAT

Sanitized Copy Approved for Release 2010/08/16 : CIA-RDP88-00206R000300150038-0

Sanitized Copy Approved for Release 2010/08/16 : CIA-RDP88-00206R000300150038-0

PHOTO NO.	LOT NO.	MAP REFERENCE	LATITUDE	LONGITUDE
	G-0100-83		25 58 S	32 34 E

COUNTRY: MOZAMBIQUE

PROVINCE: WAC 1299 A

AREA NO	SUBJECT	SUBJECT	SUBJECT	SUBJECT	SUBJECT	SUBJECT	SUBJECT	SUBJECT
MAPUTO	TC		PCLANC		HOTEL			
SUPPLY	SCDLY		THC		MOST			
LLL	ANI		TN		EAST AFR			

ICA

STAT

DATE OF PHOTO	TYPE	QUALITY	CLASS	NO. OF CA
1982				

CLASSIFICATION: COPYRIGHTED

CAPTIONED BY

FORM NO. 1 Jun 56 174 USE PREVIOUS EDITIONS

PHOTO ANALYSIS REPORT

Sanitized Copy Approved for Release 2010/08/16 : CIA-RDP88-00206R000300150038-0

Sanitized Copy Approved for Release 2010/08/16 : CIA-RDP88-00206R000300150038-0

PHOTO NO 1648 [illegible] | LOT NO G 0115 -83 | MAP REFERENCE | LATITUDE | LONGITUDE

COUNTRY EAST GERMANY | PROVINCE

AREA NO	SUBJECT	SUBJECT	SUBJECT	SUBJECT	SUBJECT	SUBJECT	SUBJECT	SUBJECT

TYPE 270 YTM PENE

PIN A 01 TOWING A/

TARGET IN THE BALTIC AT

54 28 N, 14 08 E.

3,30

DATE OF PHOTO	TYPE	QUALITY	CLASS	NO OF CARDS
8 July 82				

CLASSIFICATION | CAPTIONED BY AL

FORM 12-79 174 OBSOLETE PREVIOUS EDITIONS

PHOTO ANALYSIS REPORT

ILLEGIB

Sanitized Copy Approved for Release 2010/08/16 : CIA-RDP88-00206R000300150038-0

Sanitized Copy Approved for Release 2010/08/16 : CIA-RDP88-00206R000300150038-0

PHOTO NO	LOT NO	MAP REFERENCE	LATITUDE	LONGITUDE
1648151	G 0115 - 83			

COUNTRY: EAST GERMANY

PROVINCE:

AREA NO	SUBJECT	SUBJECT	SUBJECT	SUBJECT	SUBJECT	SUBJECT	SUBJECT	SUBJECT
	KONDOR - II - CLASS AX							

PIN V 38/2 IN THE BALTIC AT 54 44 N, 13 53 E

3.30

DATE OF PHOTO	TYPE	QUALITY	CLASS	NO OF CARDS
[illegible] 82				

[illegible] IFICATION

CAPTIONED BY

FORM 12-79 174 OBSOLETE PREVIOUS EDITIONS

PHOTO ANALYSIS REPORT

Sanitized Copy Approved for Release 2010/08/16 : CIA-RDP88-00206R000300150038-0

Sanitized Copy Approved for Release 2010/08/16 : CIA-RDP88-00206R000300150038-0

PHOTO NO 1648157 | LOT NO G 0115-83 | MAP REFERENCE | LATITUDE | LONGITUDE

COUNTRY EAST GERMANY | PROVINCE

AREA NO	SUBJECT	SUBJECT	SUBJECT	SUBJECT	SUBJECT	SUBJECT	SUBJECT	SUBJECT
PARCHIM-CLAØØ						FFL		P
1 N 2 2 1 1 N T N E B A L T 1								
C A T 45 5 4 3 50 1 N, 14 30 E.								

3.30

DATE OF PHOTO	TYPE	QUALITY	CLASS	NO OF CARDS
8 July 82				

ILLEGIB IFICATION

CAPTIONED BY RL

FORM 12-79 174 OBSOLETE PREVIOUS EDITIONS

PHOTO ANALYSIS REPORT

Sanitized Copy Approved for Release 2010/08/16 : CIA-RDP88-00206R000300150038-0

Sanitized Copy Approved for Release 2010/08/16 : CIA-RDP88-00206R000300150038-0

PHOTO NO 1648153 | LOT NO G0115-83 | MAP REFERENCE | LATITUDE | LONGITUDE

COUNTRY East Germany | PROVINCE

AREA NO	SUBJECT	SUBJECT	SUBJECT	SUBJECT	SUBJECT	SUBJECT	SUBJECT	SUBJECT
1	AND BORDER OBJECTS							
1	NT HE BALTIC							
42 N,	14	16 E						

30

DATE OF PHOTO	TYPE	QUALITY	SCALE	NO OF LANDS
8 July 82				

CLASSIFICATION | APPROVED BY

FORM 12-70 174 OBSOLETE PREVIOUS EDITIONS

PHOTO ANALYSIS REPORT

Sanitized Copy Approved for Release 2010/08/16 : CIA-RDP88-00206R000300150038-0

Sanitized Copy Approved for Release 2010/08/16 : CIA-RDP88-00206R000300150038-0

PHOTO NO 1648154 | LOT NO GOII7-83 | MAP REFERENCE | LATITUDE 54 10N | LONGITUDE 12 05E

COUNTRY EAST GERMANY | PROVINCE MAC 1681A

AREA NO	SUBJECT	SUBJECT	SUBJECT	SUBJECT	SUBJECT	SUBJECT	SUBJECT	SUBJECT
WARN	EMUENDE				RONI-CL			
APP	FF		P/N		141		IN	
THE	ROAD	ØTEAD						

3.30

DATE OF PHOTO			TYPE	QUALITY	CLASS	NO OF CARDS
7	Aug	82				

CLASSIFICATION | CAPTIONED BY RL

FORM 12-79 174 OBSOLETE PREVIOUS EDITIONS

PHOTO ANALYSIS REPORT

ILLEGIB

Sanitized Copy Approved for Release 2010/08/16 : CIA-RDP88-00206R000300150038-0

Sanitized Copy Approved for Release 2010/08/16 : CIA-RDP88-00206R000300150038-0

PHOTO NO	LOT NO	MAP REFERENCE	LATITUDE	LONGITUDE
1648155	G-0117-83		54 10 N	12 05 E

COUNTRY	PROVINCE
EAST GERMANY	WAC 169A

AREA NO	SUBJECT	SUBJECT	SUBJECT	SUBJECT	SUBJECT	SUBJECT	SUBJECT	SUBJECT
	WARNEMUENDE UNIDENT							
	IFIED AUXILIARY, P/N							
	41							

30

DATE OF PHOTO	TYPE	QUALITY	CLASS	NO OF CARDS
14 SEPT 82				

CLASSIFICATION

CAPTIONED BY RL

FORM 12-79 174 OBSOLETE PREVIOUS EDITIONS

PHOTO ANALYSIS REPORT

ILLEGIB

Sanitized Copy Approved for Release 2010/08/16 : CIA-RDP88-00206R000300150038-0

Sanitized Copy Approved for Release 2010/08/16 : CIA-RDP88-00206R000300150038-0

PHOTO NO. 104815 | LOT NO 6-0117-83 | MAP REFERENCE | LATITUDE 54 10 N | LONGITUDE 12 05 E

COUNTRY EAST GERMANY | PROVINCE WNC 169A

AREA NO	SUBJECT	SUBJECT	SUBJECT	SUBJECT	SUBJECT	SUBJECT	SUBJECT	SUBJECT
WARN	GMEN	DE		UNI	DENT			
IFIED	AUX	ICI	AR	Y	P/N			
4/								

30

DATE OF PHOTO	TYPE	QUALITY	CLASS	NO OF CARDS
14 SEPT 82				

ILLEGIB

ILLEGIB SECRET | CAPTIONED BY RL

FORM 12-79 174 OBSOLETE PREVIOUS EDITIONS

PHOTO ANALYSIS REPORT

Sanitized Copy Approved for Release 2010/08/16 : CIA-RDP88-00206R000300150038-0

Sanitized Copy Approved for Release 2010/08/16 : CIA-RDP88-00206R000300150038-0

1040151

LOT NO: G-0117-83

MAP REFERENCE:

LATITUDE: 54 10 N

LONGITUDE: 12 05 E

COUNTRY: EAST GERMANY

PROVINCE: MAP 169A

AREA NO	SUBJECT	SUBJECT	SUBJECT	SUBJECT	SUBJECT	SUBJECT	SUBJECT	SUBJECT
	WARNEMUENDE				UNIDENT			
	IFIED AUXILIARY							
	41							

30

DATE OF PHOTO	TYPE	QUALITY	CLASS	NO OF CARDS
14 SEPT 81				

ILLEGIB

ILLEGIB

CARTOGRAPHER: RL

FORM 12-70 174 OBSOLETE PREVIOUS EDITIONS

PHOTO ANALYSIS REPORT

Sanitized Copy Approved for Release 2010/08/16 : CIA-RDP88-00206R000300150038-0

Sanitized Copy Approved for Release 2010/08/16 : CIA-RDP88-00206R000300150038-0

PHOTO NO 1078158 | LOT NO 6011-83 | MAP REFERENCE | LATITUDE 54 10N | LONGITUDE 12 00E

COUNTRY EAST GERMANY | PROVINCE WAC 1951A

AREA NO	SUBJECT	SUBJECT	SUBJECT	SUBJECT	SUBJECT	SUBJECT	SUBJECT	SUBJECT
WARNEMUENDE					KONDOR			
1-CLASS			MASS		P/N		G4	
2		1	IN	THE	RO	ADSTEAD		

3.30

DATE OF PHOTO	TYPE	QUALITY	CLASS	NO OF CARDS
14 Sept 82				

ILLEGIB ICATION SECRE

CAPTIONED BY RL

FORM 12-79 174 OBSOLETE PREVIOUS EDITIONS

PHOTO ANALYSIS REPORT

Sanitized Copy Approved for Release 2010/08/16 : CIA-RDP88-00206R000300150038-0

Sanitized Copy Approved for Release 2010/08/16 : CIA-RDP88-00206R000300150038-0

PHOTO NO 1040159 | LOT NO G-0117-83 | MAP REFERENCE | LATITUDE 54 10 N | LONGITUDE 12 05 E

COUNTRY EAST GERMANY | PROVINCE WAC 169A

AREA NO	SUBJECT	SUBJECT	SUBJECT	SUBJECT	SUBJECT	SUBJECT	SUBJECT	SUBJECT
WARNEMUENDE								
HAFEN DLOW - CLASSIFIED CLOSE								
PORT VIEW								

3.30

DATE OF PHOTO	TYPE	QUALITY	SCALE	NO OF CARDS
9 AUG 82				

IDENTIFICATION | CAPTION/TEXT

FORM 12-79 174 OBSOLETE PREVIOUS EDITIONS

PHOTO ANALYSIS REPORT

Sanitized Copy Approved for Release 2010/08/16 : CIA-RDP88-00206R000300150038-0

Sanitized Copy Approved for Release 2010/08/16 : CIA-RDP88-00206R000300150038-0

PHOTO NO. | LOT NO. 6012-85 | MAP REFERENCE | LATITUDE 13 42 N | LONGITUDE 089 12 W

COUNTRY EL SALVADOR | PROVINCE MAC 210D

AREA NO. | SUBJECT 1 | SUBJECT 2 | SUBJECT 3 | SUBJECT 4 | SUBJECT 5 | SUBJECT 6 | SUBJECT 7 | SUBJECT 8

SAN SALVADOR
SUMP POINT IN G COL. OCHOA
AFN/NST DEF ENSE MINISTER
G. ARCIA.

STAT

DATE OF PHOTO | TYPE | QUALITY | CLASS | NO. OF CARDS

15 Apr. 83

CLASSIFICATION

COPYRIGHTED

CATEGORIES Cat.

FORM 82-79 174 OBSOLETE PREVIOUS EDITIONS

PHOTO ANALYSIS REPO

Sanitized Copy Approved for Release 2010/08/16 : CIA-RDP88-00206R000300150038-0

Sanitized Copy Approved for Release 2010/08/16 : CIA-RDP88-00206R000300150038-0

AIR FOTO NO. 1648161 | ROLL NO. G0129-83 | MAP REFERENCE | LATITUDE 13 42N | LONGITUDE 089 12W

COUNTRY EL SALVADOR | PROVINCE WAC 710

AREA NO | SUBJECT | SUBJECT | SUBJECT | SUBJECT | SUBJECT | SUBJECT | SUBJECT | SUBJECT

SAN SALVADOR
SE LE LA MONTAÑA KEF
UGEE CAMP.

STAT 8

DATE OF PHOTO | TYPE | QUALITY | CLASS | NO. OF CARDS

14 Jan. 83

CLASSIFICATION

COPYRIGHTED

CAPTIONED BY C.L.

FORM 82-79 174 OBSOLETE PREVIOUS EDITIONS

PHOTO ANALYSIS REPORT

Sanitized Copy Approved for Release 2010/08/16 : CIA-RDP88-00206R000300150038-0

Sanitized Copy Approved for Release 2010/08/16 : CIA-RDP88-00206R000300150038-0

PHOTO NO. [illegible] | FRAME NO. G0124-83 | MAP REFERENCE | LATITUDE 13 42N | LONGITUDE 089 12W

COUNTRY EL SALVADOR | PROVINCE WAC 710D

AREA (1)	SUBJECT	SUBJECT	SUBJECT	SUBJECT	SUBJECT	SUBJECT	SUBJECT	SUBJECT
SAN SALVADOR						SANTA		
SUELA MONTANA								
UGELE CAMP.								

8

DATE OF PHOTO	TYPE	QUALITY	CLASS	NO. OF CARDS
14 Jan. 83				

CLASSIFICATION COPYRIGHTED | CATALOGUED C.V.

FORM 174 (12-70) OBSOLETE PREVIOUS EDITIONS

PHOTO ANALYSIS REPORT

STAT

Sanitized Copy Approved for Release 2010/08/16 : CIA-RDP88-00206R000300150038-0

ILLEGIB
Sanitized Copy Approved for Release 2010/08/16 : CIA-RDP88-00206R000300150038-0

Page Denied

Sanitized Copy Approved for Release 2010/08/16 : CIA-RDP88-00206R000300150038-0

Sanitized Copy Approved for Release 2010/08/16 : CIA-RDP88-00206R000300150038-0

PHOTO NO. 1648165 | LOT NO. G0091-83 | MAP REFERENCE | LATITUDE 54 05N | LONGITUDE 012 08E

COUNTRY EAST GERMANY | PROVINCE WAC 169A

AREA NO	SUBJECT	SUBJECT	SUBJECT	SUBJECT	SUBJECT	SUBJECT	SUBJECT	SUBJECT
	ROSTOCK		LKG	W	SW		FR	
	COAL	QUAY	TWD		E	IS	H	
	ALL	QUAY	ET		1 OF 5 PT PAN			

25X1 [redacted]

3,14,17,30 2

DATE OF PHOTO	TYPE	QUALITY	CLASS	NO. OF LAMPS	SOURCE OF PHOTOGRAPH
May 82					

25X1 [redacted]

25X1 [redacted]

CLASSIFICATION CONF

CAPTIONED BY C.L.

FORM 12-79 174 OBSOLETE PREVIOUS EDITIONS

PHOTO ANALYSIS REPORT

Sanitized Copy Approved for Release 2010/08/16 : CIA-RDP88-00206R000300150038-0

Sanitized Copy Approved for Release 2010/08/16 : CIA-RDP88-00206R000300150038-0

PHOTO NO. 16816 | LOT NO. G0091-83 | MAP REFERENCE | LATITUDE 54 05N | LONGITUDE 012 08E

COUNTRY EAST GERMANY | PROVINCE WAC 169A

AREA NO	SUBJECT	SUBJECT	SUBJECT	SUBJECT	SUBJECT	SUBJECT	SUBJECT	SUBJECT
ROSTOCK		LKG.	W	FK	C.			
ALQUAY		TWD	LEO	NEPT				
KNKEK FT		SH	I	YKD. FT 2 OF				
5 FT PAN.								

3 14 17, 26, 30 3

DATE OF PHOTO	TYPE	QUALITY	CLASS	NO OF CARDS	SOURCE OF PHOTOGRAPH
May 82					

CLASSIFICAT CONF | CAPTIONED BY C.L.

FORM 12-79 174 EDITIONS PHOTO ANALYSIS REPORT

Sanitized Copy Approved for Release 2010/08/16 : CIA-RDP88-00206R000300150038-0

Sanitized Copy Approved for Release 2010/08/16 : CIA-RDP88-00206R000300150038-0

PHOTO NO 1648161 | LOT NO G0071-83 | MAP REFERENCE | LATITUDE 54 05N | LONGITUDE 012 08E

COUNTRY EAST GERMANY | PROVINCE WAC 169A

AREA NO	SUBJECT	SUBJECT	SUBJECT	SUBJECT	SUBJECT	SUBJECT	SUBJECT	SUBJECT
ROSTOCK		LKG.		NW		FR		C
OAL	QUAY	AT		FL	OAT	ING		
DRY	DOCK	AT	VEB NEPTUNWERFT					

SHIPYARD. PT 3 OF 5 PT PAN.

526

4

DATE OF PHOTO	TYPE	QUALITY	CLASS	NO OF CARDS	SOURCE OF PHOTOGRAPH
May 82					

CLASSIFICA CON | CAPTIONED BY C.L. | /

FORM 12-79 174 OBSOLETE PREVIOUS EDITIONS

PHOTO ANALYSIS REPORT

25X1

25X1

25X1

Sanitized Copy Approved for Release 2010/08/16 : CIA-RDP88-00206R000300150038-0

Sanitized Copy Approved for Release 2010/08/16 : CIA-RDP88-00206R000300150038-0

PHOTO NO	LOT NO	MAP REFERENCE	LATITUDE	LONGITUDE
1648166	G0091-83		54 05N	012 08E

COUNTRY: EAST GERMANY

PROVINCE: WAC 169A

AREA NO	SUBJECT	SUBJECT	SUBJECT	SUBJECT	SUBJECT	SUBJECT	SUBJECT	SUBJECT
	ROSTOCK		LKG.		NNW		FR	
	COAL		QUAY		AT		WEB	NEP
	TWNWER		FT		SH		PYARD & PNR	

PLT ET 4 OF 5 FT PAL

1726

5

DATE OF PHOTO	TYPE	QUALITY	CLASS	NO OF CARDS	SOURCE OF PHOTOGRAPH
Mar 82					

CLASSIFICATION: CONFIDENTIAL

CAPTIONED BY: C.J.

FORM 12-79 174 OBSOLETE PREVIOUS EDITIONS

PHOTO ANALYSIS REPORT

25X1

25X1

25X1

Sanitized Copy Approved for Release 2010/08/16 : CIA-RDP88-00206R000300150038-0

Sanitized Copy Approved for Release 2010/08/16 : CIA-RDP88-00206R000300150038-0

PHOTO NO. 1611619 | LOT NO. G0091-83 | MAP REFERENCE | LATITUDE 54 05N | LONGITUDE 012 08E

COUNTRY EAST GERMANY | PROVINCE WAC 169A

AREA NO	SUBJECT	SUBJECT	SUBJECT	SUBJECT	SUBJECT	SUBJECT	SUBJECT	SUBJECT
	ROSTOCK		LKG.	N	FR		C	O
	AL	Q	AY	A	T	PWR	PLT	S
	W	BANK	OF	U	NTER WARNOW			

PT. 5 OF 5 PT PAN.

11,230

6

DATE OF PHOTO	TYPE	QUALITY	CLASS	NO OF CARDS	SOURCE OF PHOTOGRAPH
May 82					

CLASSIFICATION CONFIDENTIAL | CAPTIONED BY C-2

FORM 12-79 174 EDITIONS PHOTO ANALYSIS REPORT

25X1

25X1

25X1

Sanitized Copy Approved for Release 2010/08/16 : CIA-RDP88-00206R000300150038-0

Sanitized Copy Approved for Release 2010/08/16 : CIA-RDP88-00206R000300150038-0

PHOTO NO 1648110 | LOT NO G0091-83 | MAP REFERENCE | LATITUDE 54 05N | LONGITUDE 012 08E

COUNTRY EAST GERMANY | PROVINCE WAC 16

AREA NO	SUBJECT	SUBJECT	SUBJECT	SUBJECT	SUBJECT	SUBJECT	SUBJECT	SUBJECT
ROSTOCK			LAGE					
AUSWAHL			DOWN			INTER		
AND			TWO			SCHIFFWERFT		

LUDWIG SHPYD. PT 1 OF 3 PT PAN. SEE

25X1

2, 26, 29, 30 9

DATE OF PHOTO	TYPE	QUALITY	CLASS	NO OF CARDS	SOURCE OF PHOTOGRAPH
May 82					

25X1

CLASSIFICATION CONFIDENTIAL | CAPTIONED BY C.A.

25X1

FORM 12-79 174 OBSOLETE PREVIOUS EDITIONS

PHOTO ANALYSIS REPORT

Sanitized Copy Approved for Release 2010/08/16 : CIA-RDP88-00206R000300150038-0

Sanitized Copy Approved for Release 2010/08/16 : CIA-RDP88-00206R000300150038-0

PHOTO NO 1048171 | LOT NO G0091-83 | MAP REFERENCE | LATITUDE 54 05N | LONGITUDE 012 08E

COUNTRY EAST GERMANY | PROVINCE WAC 169A

AREA NO	SUBJECT	SUBJECT	SUBJECT	SUBJECT	SUBJECT	SUBJECT	SUBJECT	SUBJECT
ROSTOCK		LKG.		ESE		AT		
FALL		YARD		ON		COAL		
AYL		2		OF		3		

PT PAN. SEE

25X1

HAEDGE HAFEN

2, 27, 30

DATE OF PHOTO	TYPE	QUALITY	CLASS	NO OF CARDS	SOURCE OF PHOTOGRAPH
Mar 82					

25X1

25X1

CLASSIFICAT CONF

CAPTIONED BY C.J.

FORM 12-79 174 OBSOLETE PREVIOUS EDITIONS

PHOTO ANALYSIS REPORT

Sanitized Copy Approved for Release 2010/08/16 : CIA-RDP88-00206R000300150038-0

Sanitized Copy Approved for Release 2010/08/16 : CIA-RDP88-00206R000300150038-0

PHOTO NO 1648172 | LOT NO G0091-83 | MAP REFERENCE | LATITUDE 54 05N | LONGITUDE 012 08E

COUNTRY EAST GERMANY | PROVINCE WAC 169A

AREA NO	SUBJECT	SUBJECT	SUBJECT	SUBJECT	SUBJECT	SUBJECT	SUBJECT	SUBJECT
ROSTOCK		LKG.		SE		AT		C
OAL		PIER		RAIL		YARD		P
T	3	OF	3	PT		PAN.		

27,30 7

DATE OF PHOTO	TYPE	QUALITY	CLASS	NO OF CARDS	SOURCE OF PHOTOGRAPH
May 82					

CLASSIFICATION CONFIDENTIAL | CAPTIONED BY C.L.

FORM 12-79 174 OBSOLETE PREVIOUS EDITIONS

PHOTO ANALYSIS REPORT

25X1

25X1

25X1

Sanitized Copy Approved for Release 2010/08/16 : CIA-RDP88-00206R000300150038-0

Sanitized Copy Approved for Release 2010/08/16 : CIA-RDP88-00206R000300150038-0

PHOTO NO 1064173 | LOT NO G0091-83 | MAP REFERENCE | LATITUDE 54 05N | LONGITUDE 012 08E

COUNTRY EAST GERMANY | PROVINCE WAC 169A

AREA NO	SUBJECT	SUBJECT	SUBJECT	SUBJECT	SUBJECT	SUBJECT	SUBJECT	SUBJECT
ROSTOCK			LKG.		W	TWD		V
EB		N	E	FTH	NW	E	K	FT		SHIP	V
ARD											

2630

DATE OF PHOTO	TYPE	QUALITY	CLASS	NO OF CARDS	SOURCE OF PHOTOGRAPH
June 82					

CLASSIFICAT [redacted] CONF

CAPTIONED BY C.L.

FORM 12-79 174 EDITIONS OBSOLETE PREVIOUS

PHOTO ANALYSIS REPORT

25X1

25X1

Sanitized Copy Approved for Release 2010/08/16 : CIA-RDP88-00206R000300150038-0

Sanitized Copy Approved for Release 2010/08/16 : CIA-RDP88-00206R000300150038-0

PHOTO NO 1148174 | LOT NO G0091-83 | MAP REFERENCE | LATITUDE 54 05N | LONGITUDE 012 08E

COUNTRY EAST GERMANY | PROVINCE WAC 169A

AREA NO	SUBJECT	SUBJECT	SUBJECT	SUBJECT	SUBJECT	SUBJECT	SUBJECT	SUBJECT
ROSTOCK		ELOATING						
CRANE		WEST						
TWIN	WEST							

2630 22

DATE OF PHOTO	TYPE	QUALITY	CLASS	NO OF CARDS	SOURCE OF PHOTOGRAPH
June 82					

25X1

25X1

CLASSIFICATION Secret

CAPTIONED BY Cdr.

FORM 12-70 174 OBSOLETE PREVIOUS EDITIONS

PHOTO ANALYSIS REPORT

Sanitized Copy Approved for Release 2010/08/16 : CIA-RDP88-00206R000300150038-0

Sanitized Copy Approved for Release 2010/08/16 : CIA-RDP88-00206R000300150038-0

PHOTO NO 164815 | LOT NO G0091-83 | MAP REFERENCE | LATITUDE 54 05N | LONGITUDE 012 08E

COUNTRY EAST GERMANY | PROVINCE WAC 169A

AREA NO	SUBJECT	SUBJECT	SUBJECT	SUBJECT	SUBJECT	SUBJECT	SUBJECT	SUBJECT
ROSTOCK		10 LKG.		AT		HELG.		
EN	W	K		10 I	D	W	15 S	20 A
W	ELSE	A	K	16		TRAWLER	AT	WERFT
NEPTUNWERFT SHIPYARD.								

26 93

PHOTOGRAPHED	FILM	QUALITY	ITEMS	BY RECORDS	NUMBER OF PHOTOGRAPHS
June 82					

25X1

25X1

CLASSIFICATION CONF

CAPTIONED BY

FORM 174 PHOTO ANALYSIS REPORT

Sanitized Copy Approved for Release 2010/08/16 : CIA-RDP88-00206R000300150038-0

Sanitized Copy Approved for Release 2010/08/16 : CIA-RDP88-00206R000300150038-0

PHOTO NO 1648176 | LOT NO G0091-B | MAP REFERENCE | LATITUDE 54 05N | LONGITUDE 012 08E

COUNTRY EAST GERMANY | PROVINCE MAC 169A

AREA NO	SUBJECT	SUBJECT	SUBJECT	SUBJECT	SUBJECT	SUBJECT	SUBJECT	SUBJECT
ROSTOCK			THREE		ZILL			
31	TEN		POS.		JEEP	S		
ONE	11/1		TANK	TRUCK AT				
HAEDGE HAFEN COAL QUAY.								

12,30 16

DATE OF PHOTO	TYPE	QUALITY	CLASS	NO OF CARDS	SOURCE OF PHOTOGRAPH
June 82					

25X1

25X1

CONF

CAPTIONED BY C.

FORM 174 EDITIONS

PHOTO ANALYSIS REPORT

Sanitized Copy Approved for Release 2010/08/16 : CIA-RDP88-00206R000300150038-0

ILLEGIB
Sanitized Copy Approved for Release 2010/08/16 : CIA-RDP88-00206R000300150038-0

Page Denied

Sanitized Copy Approved for Release 2010/08/16 : CIA-RDP88-00206R000300150038-0

Sanitized Copy Approved for Release 2010/08/16 : CIA-RDP88-00206R000300150038-0

PHOTO NO 1648116 | LOT NO 6009 1-83 | MAP REFERENCE | LATITUDE 54 05N | LONGITUDE 012 08E

COUNTRY EAST GERMANY | PROVINCE WAC 169A

AREA NO	SUBJECT	SUBJECT	SUBJECT	SUBJECT	SUBJECT	SUBJECT	SUBJECT	SUBJECT
ROSTOCK			IND		GRAIN			
AIL		CAR	J		THREE		ZILL	
HEL		2		TWO		DUMP	TRUCKS	FT

25X1

2 OF 2 FT PAN. [redacted]

AT HAEDGE HAFEN COAL QUAY

19 ~~26~~ 27,30 18

DATE OF PHOTO	TYPE	QUALITY	CLASS	NO OF CARDS	SOURCE OF PHOTOGRAPH
June 82					

25X1

CLASSIFICATION CONFIDENTIAL [redacted]

CAPTIONED BY CR

FORM 172 79 EDITIONS PHOTO ANALYSIS REPORT

Sanitized Copy Approved for Release 2010/08/16 : CIA-RDP88-00206R000300150038-0

Sanitized Copy Approved for Release 2010/08/16 : CIA-RDP88-00206R000300150038-0

PHOTO NO 1640115 | LOT NO 60041-83 | MAP REFERENCE | LATITUDE 54 05N | LONGITUDE 012 08E

COUNTRY EAST GERMANY | PROVINCE WAC 1691

AREA NO	SUBJECT	SUBJECT	SUBJECT	SUBJECT	SUBJECT	SUBJECT	SUBJECT	SUBJECT
ROSTOCK		RAIL		YARD				A
THAEDG	E	HAFEN		CDAL				
PHAP								

57.30 .16

DATE OF PHOTO	TYPE	QUALITY	YEAR	NO OF FRAMES	SOURCE OF PHOTOGRAPH
June 82					

25X1

25X1

EXPLOITED BY CK

FORM 174 EDITION PHOTO ANALYSIS REPORT

Sanitized Copy Approved for Release 2010/08/16 : CIA-RDP88-00206R000300150038-0

Sanitized Copy Approved for Release 2010/08/16 : CIA-RDP88-00206R000300150038-0

PHOTO NO	LOT NO	MAP REFERENCE	LATITUDE	LONGITUDE
[illegible]	G 0071-83		54 05N	012 08E

COUNTRY	PROVINCE
EAST GERMANY	WAG169A

AREA NO / SUBJECT:

ROSTOCK FOUR SETS OF THREE POSS. ELECTRONIC VANS/TRUCKS AT BAEDGE HAFEN COAL QUAY.

19,
3,23
17

DATE OF PHOTO			TYPE	QUALITY	CLASS	NO OF CARDS	SOURCE OF PHOTOGRAPH
June	8	2					[redacted]

25X1

25X1

CLASSIFICATION CON [redacted]

CAPTIONED BY G.J.

FORM 12-79 174 OBSOLETE PREVIOUS EDITIONS

PHOTO ANALYSIS REPORT

Sanitized Copy Approved for Release 2010/08/16 : CIA-RDP88-00206R000300150038-0